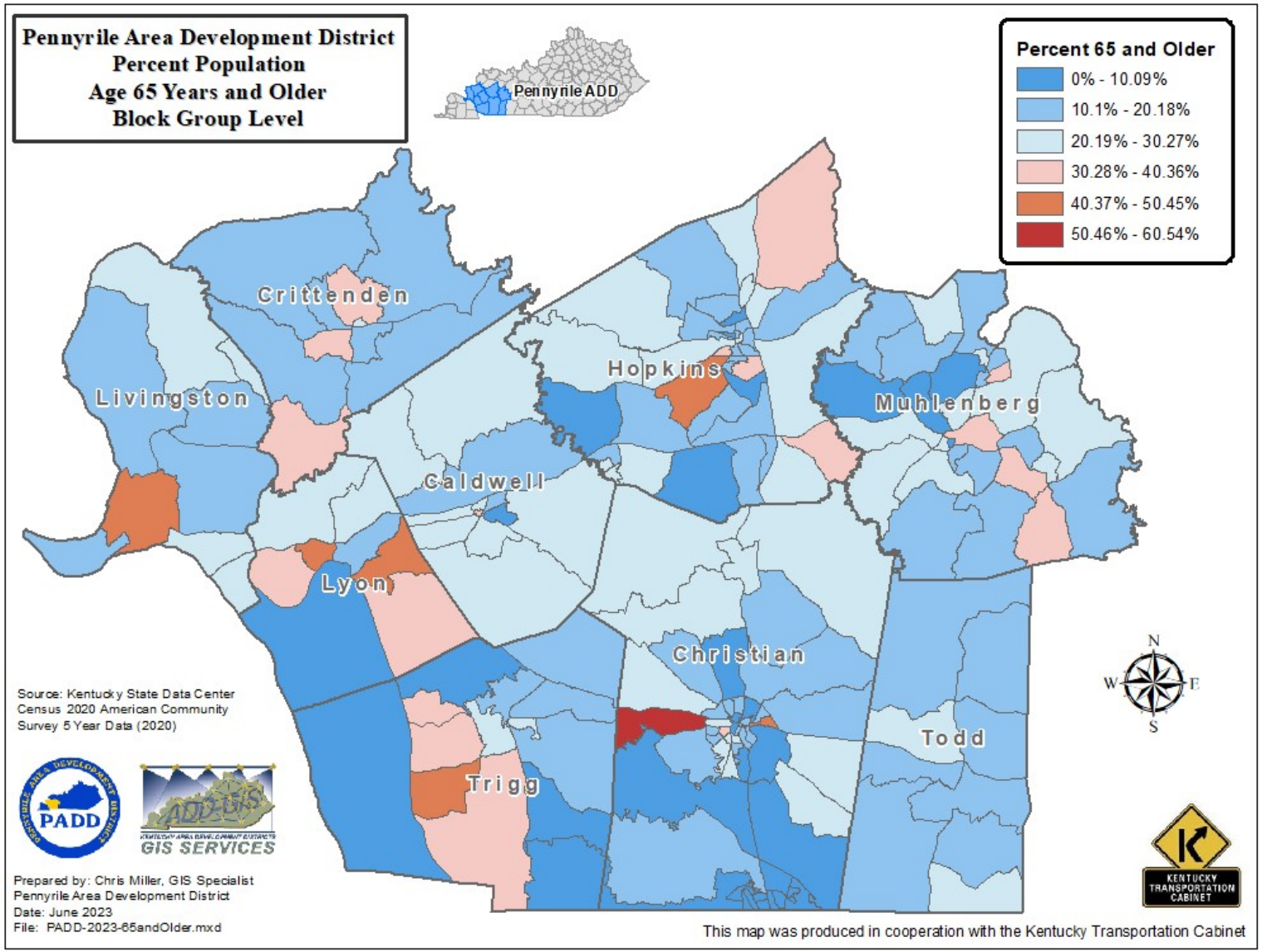
Pennyrile Area Development District
Percent Population
Age 65 Years and Older
Block Group Level
Pennyrile ADD
Percent 65 and Older
0% - 10.09%
10.1% - 20.18%
20.19% - 30.27%
30.28% - 40.36%
40.37% - 50.45%
50.46% - 60.54%
Crittenden
Livingston
Hopkins
Muhlenberg
Caldwell
Lyon
Christian
Todd
Trigg
N
W
E
S
Source: Kentucky State Data Center
Census 2020 American Community
Survey 5 Year Data (2020)
PADD
GIS SERVICES
KENTUCKY TRANSPORTATION CABINET
Prepared by: Chris Miller, GIS Specialist
Pennyrile Area Development District
Date: June 2023
File: PADD-2023-65andOlder.mxd
This map was produced in cooperation with the Kentucky Transportation Cabinet

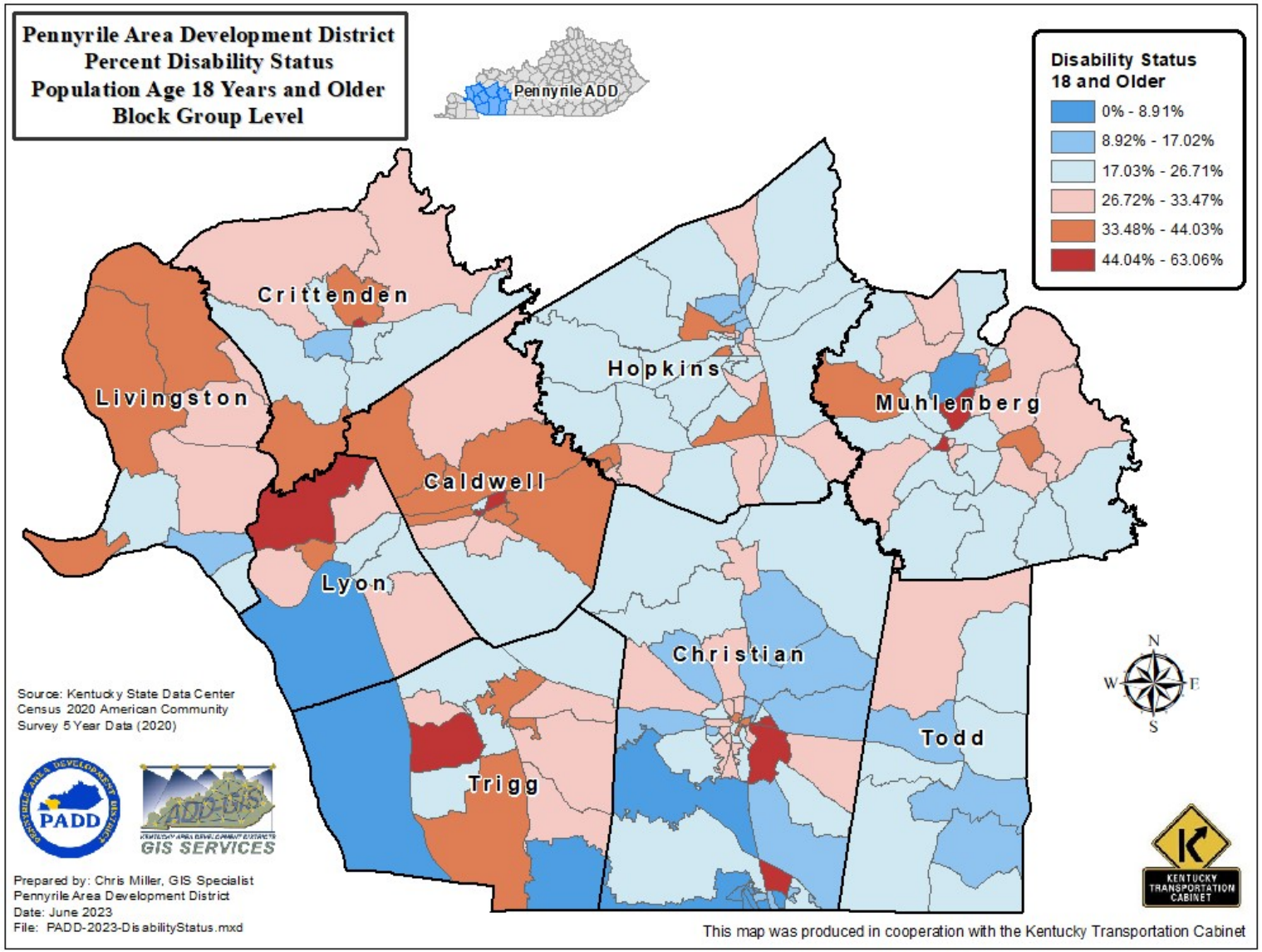
Pennyrile Area Development District
Percent Disability Status
Population Age 18 Years and Older
Block Group Level
Pennyrile ADD
Disability Status
18 and Older
0% - 8.91%
8.92% - 17.02%
17.03% - 26.71%
26.72% - 33.47%
33.48% - 44.03%
44.04% - 63.06%
Crittenden
Livingston
Hopkins
Muhlenberg
Caldwell
Lyon
Christian
Todd
Trigg
N
W
E
S
Source: Kentucky State Data Center
Census 2020 American Community
Survey 5 Year Data (2020)
PADD
GIS SERVICES
Prepared by: Chris Miller, GIS Specialist
Pennyrile Area Development District
Date: June 2023
File: PADD-2023-DisabilityStatus.mxd
KENTUCKY TRANSPORTATION CABINET
This map was produced in cooperation with the Kentucky Transportation Cabinet

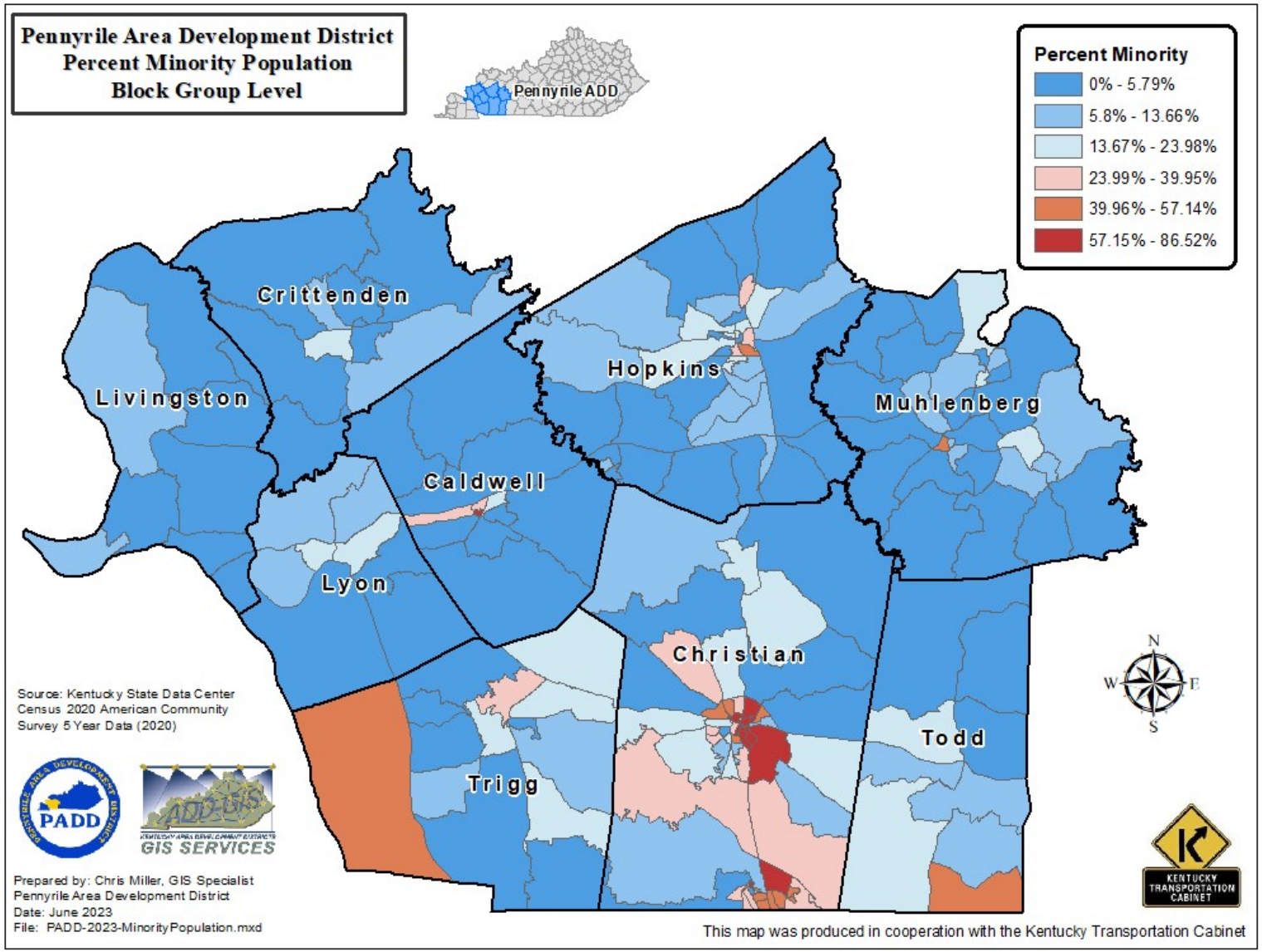
Pennyrile Area Development District
Percent Minority Population
Block Group Level
Pennyrile ADD
Percent Minority
0% - 5.79%
5.8% - 13.66%
13.67% - 23.98%
23.99% - 39.95%
39.96% - 57.14%
57.15% - 86.52%
Crittenden
Livingston
Hopkins
Muhlenberg
Caldwell
Lyon
Christian
Todd
Trigg
N
W
E
S
Source: Kentucky State Data Center
Census 2020 American Community
Survey 5 Year Data (2020)
PADD
GIS SERVICES
KENTUCKY TRANSPORTATION CABINET
Prepared by: Chris Miller, GIS Specialist
Pennyrile Area Development District
Date: June 2023
File: PADD-2023-MinorityPopulation.mxd
This map was produced in cooperation with the Kentucky Transportation Cabinet

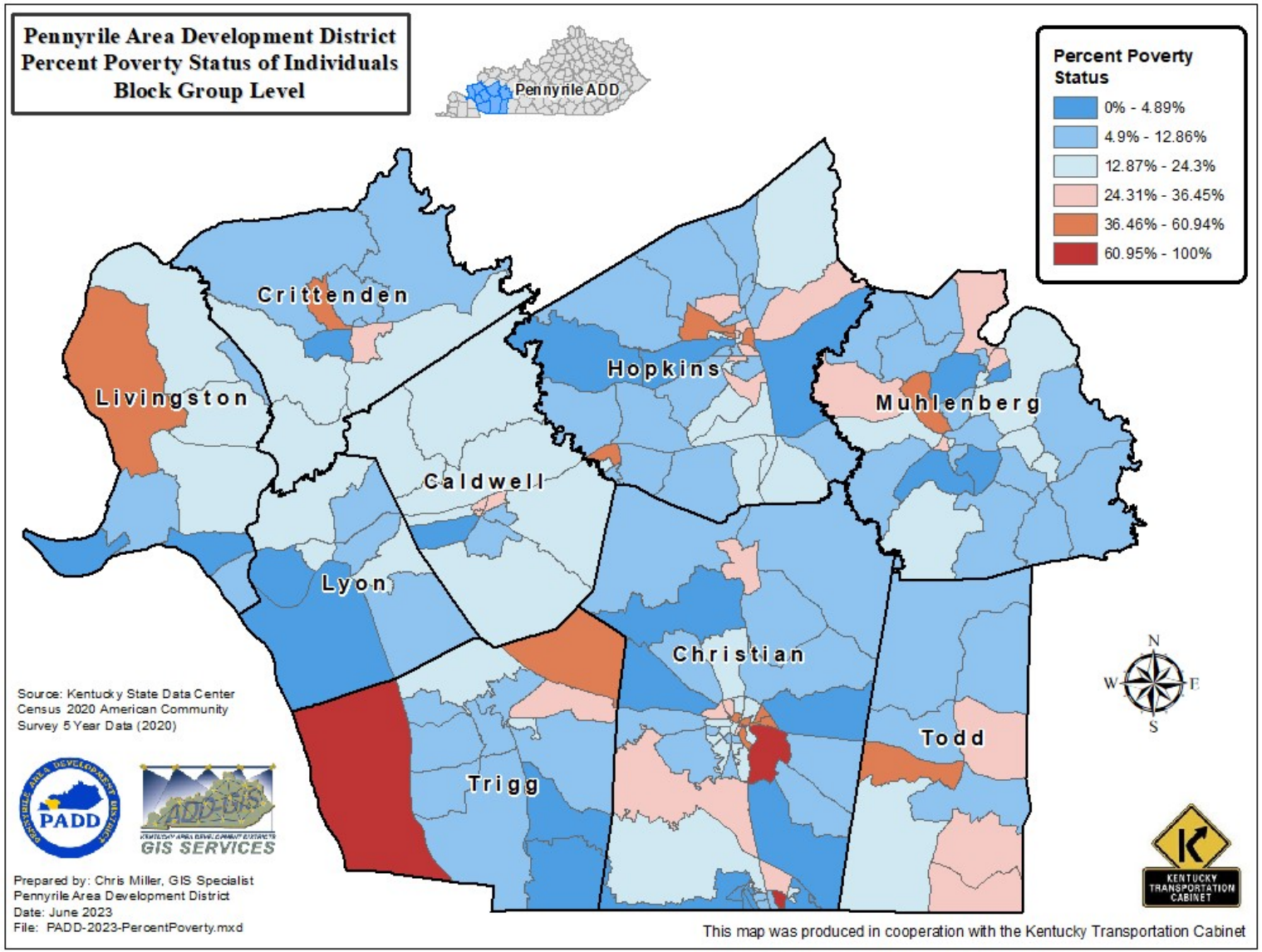
Pennyrile Area Development District
Percent Poverty Status of Individuals
Block Group Level
Pennyrile ADD
Percent Poverty Status
0% - 4.89%
4.9% - 12.86%
12.87% - 24.3%
24.31% - 36.45%
36.46% - 60.94%
60.95% - 100%
Crittenden
Livingston
Hopkins
Muhlenberg
Caldwell
Lyon
Christian
Todd
Trigg
N
W
E
S
Source: Kentucky State Data Center
Census 2020 American Community
Survey 5 Year Data (2020)
PADD
GIS SERVICES
KENTUCKY TRANSPORTATION CABINET
Prepared by: Chris Miller, GIS Specialist
Pennyrile Area Development District
Date: June 2023
File: PADD-2023-PercentPoverty.mxd
This map was produced in cooperation with the Kentucky Transportation Cabinet

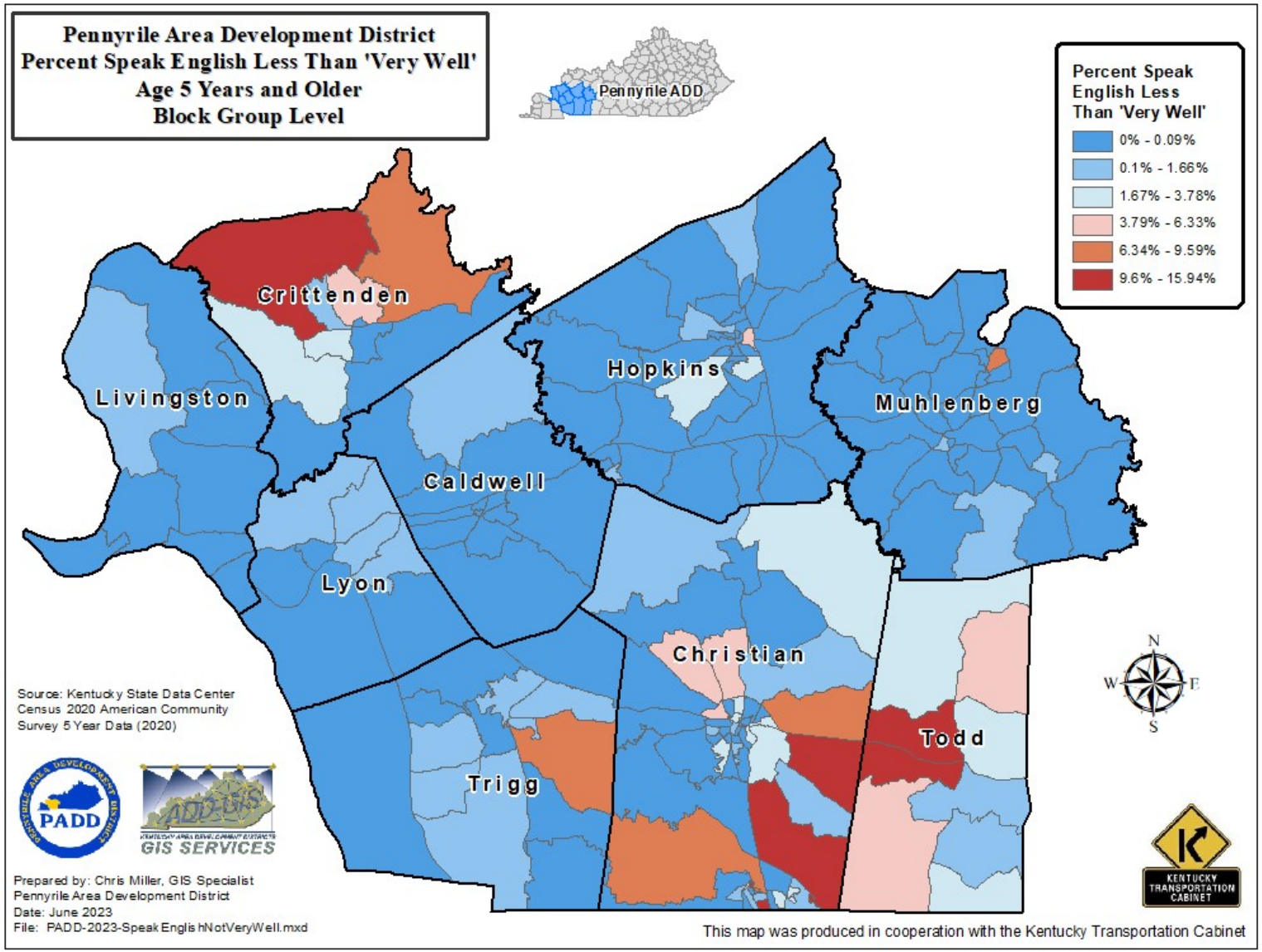
Pennyrile Area Development District
Percent Speak English Less Than 'Very Well'
Age 5 Years and Older
Block Group Level
Pennyrile ADD
Percent Speak English Less Than 'Very Well'
0% - 0.09%
0.1% - 1.66%
1.67% - 3.78%
3.79% - 6.33%
6.34% - 9.59%
9.6% - 15.94%
Crittenden
Livingston
Hopkins
Muhlenberg
Caldwell
Lyon
Christian
Todd
Trigg
N
W
E
S
Source: Kentucky State Data Center
Census 2020 American Community
Survey 5 Year Data (2020)
PADD
GIS SERVICES
KENTUCKY TRANSPORTATION CABINET
Prepared by: Chris Miller, GIS Specialist
Pennyrile Area Development District
Date: June 2023
File: PADD-2023-SpeakEnglishNotVeryWell.mxd
This map was produced in cooperation with the Kentucky Transportation Cabinet